



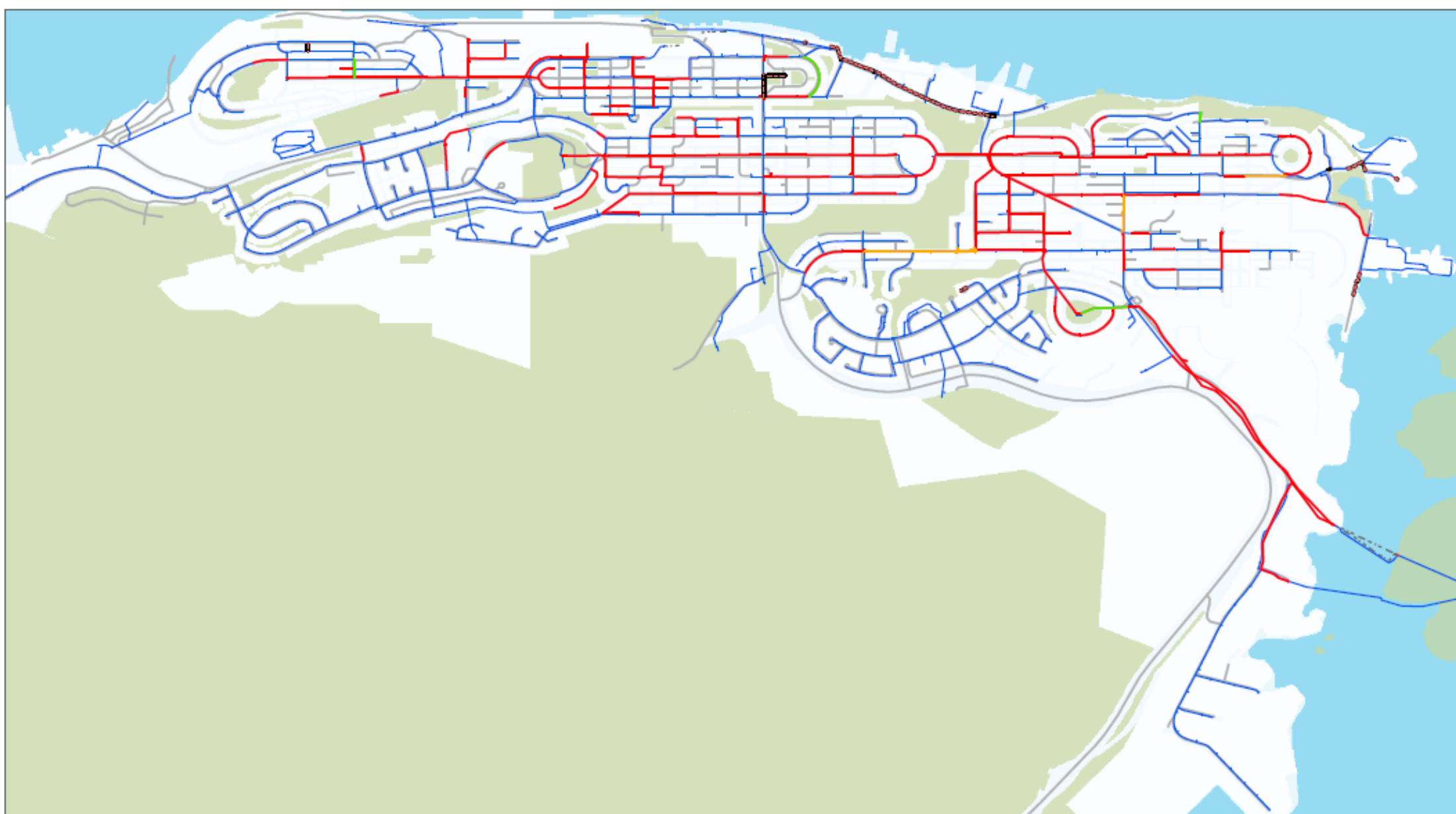
# Council Presentation May 6<sup>th</sup>, 2024







# Priority 26 km



Project #: IRS  
Author: RB  
Checked: RP  
Status: **FINAL**  
Revision: D  
Date: 2024 / 1 / 22  
Scale: 1:17,000

270 135 0 270 540  
Metres

Coordinate System:  
NAD 1983 UTM Zone 9N  
Data Sources:  
Integrated Cadastral Information Society (ICIS)  
City of Prince Rupert  
2021 Orthophoto

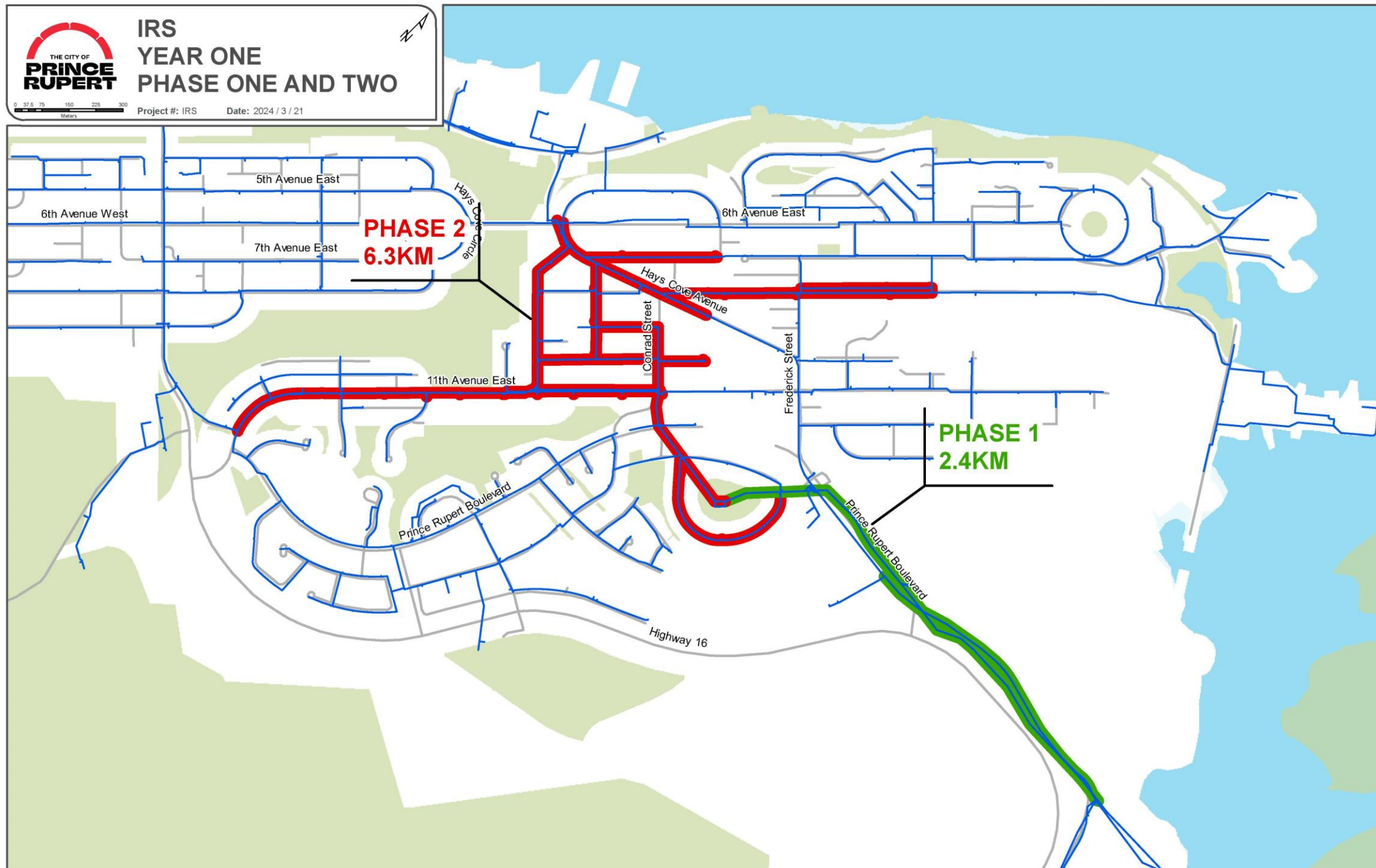
**HIGH LIKELYHOOD OF FAILURE OR  
HIGH RISK OF FAILURE  
WATER MAINS - TRIAGED AREAS**

**Water Mains**

- Replacement Completed
- Additional Replacement
- High LOF or ROF Removed
- High LOF or ROF
- Existing
- Abandoned

  
**THE CITY OF  
PRINCE  
RUPERT**  
OPERATIONS DEPARTMENT

# Year 1 Corridors



# What is the Program

- Replacement of Watermains
- Replacement of failed Sewer systems
- Installation of Storm Systems as required
- Replacement or installation of new servicing to property line where required





# Why Separation?



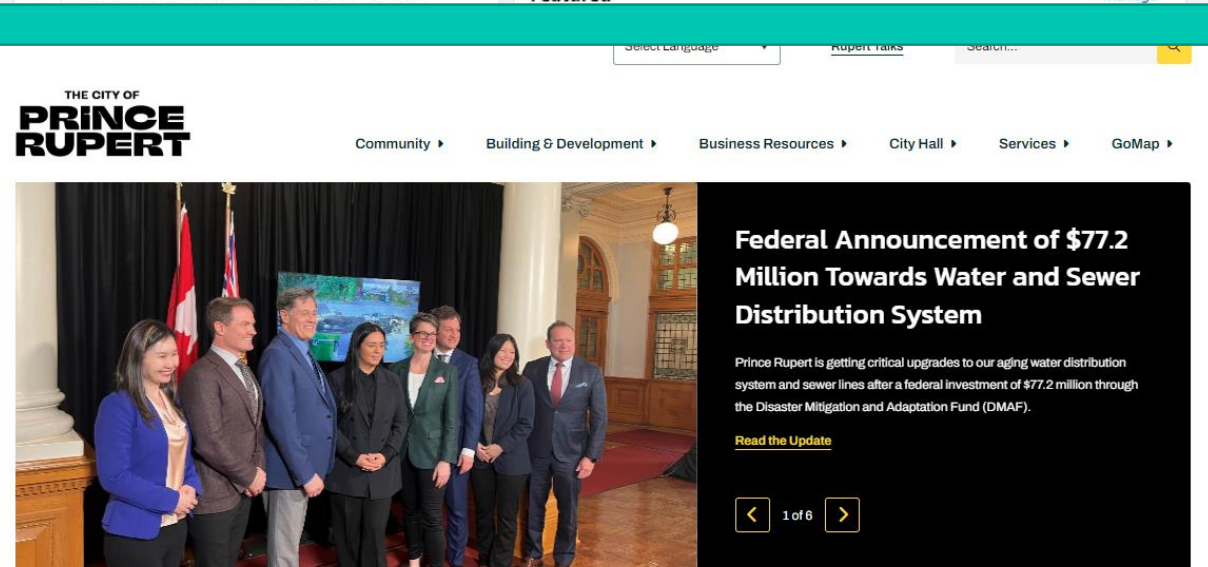
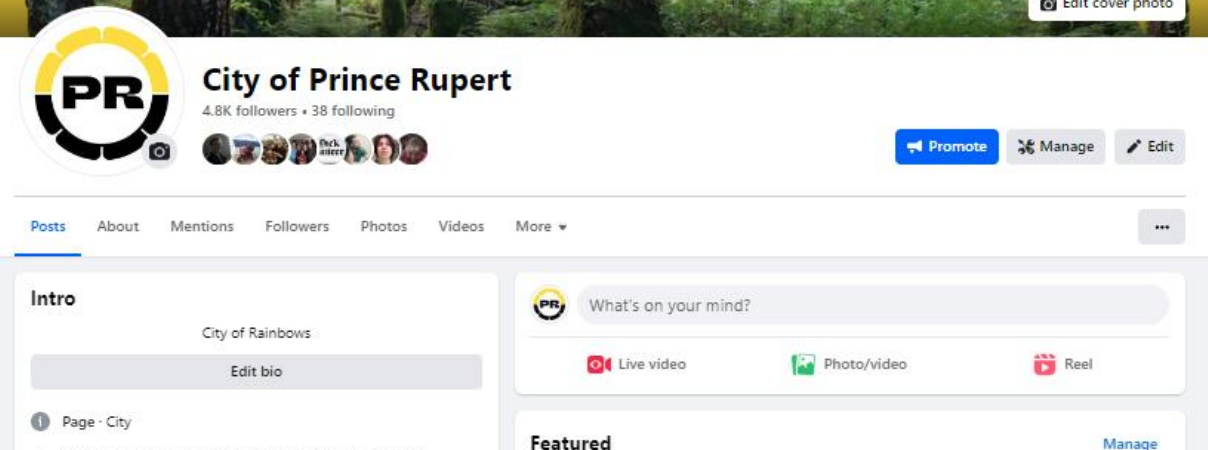


# What to Expect

- Construction will be disruptive
- Traffic rerouting in key areas
- Site signage/traffic alert notifications
- Long term benefit – new pipes and roadways to reduce future, repeated disruptions







# Let's stay in touch.

Don't get caught off guard by traffic diversions.



Watch for neighbourhood level site-signage + mailouts warning of future work



Download the City's app for notifications (search "Prince Rupert" in your app store)



Bookmark our project page for this work on Rupert Talks (coming soon!)



Follow us on social media for regular updates

## QUESTIONS

